

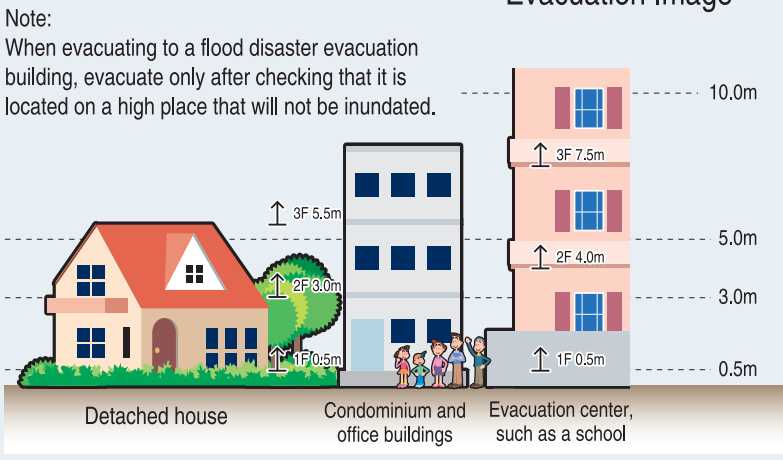
# Flood Hazard Map for Higashinari Ward

In Higashinari Ward, inundation events due to flooding of the Yamato River, flooding in the Neyagawa River basin (Neyagawa River, Second Neyagawa River, Hirano River, diversion aqueducts of Hirano River, and Furukawa River), and inland flooding are assumed to occur.

- Is the area where you live prone to inundation?
- Where is the nearest safe evacuation shelter?
- Are there any roads or underpasses that could be covered with water on the way to the evacuation shelter?


Using this map, check in advance where safe evacuation shelters (disaster shelters, etc.) are located and which evacuation route to take to ensure safe evacuation in the event of an emergency. In the event of a large-scale inundation, disaster shelters are expected to be crowded. If evacuation shelters are located far from your house, you should expect that it will take time for the elderly to evacuate. It is also important to secure more than one temporary shelter other than predesignated evacuation centers, such as securing condominium or other high buildings in the neighborhood by negotiating with owners in advance.

Moreover, since it is dangerous to move out of your house during stormy weather, remaining in your house can be an alternative to evacuation as long as you have made appropriate disaster preparations at home.

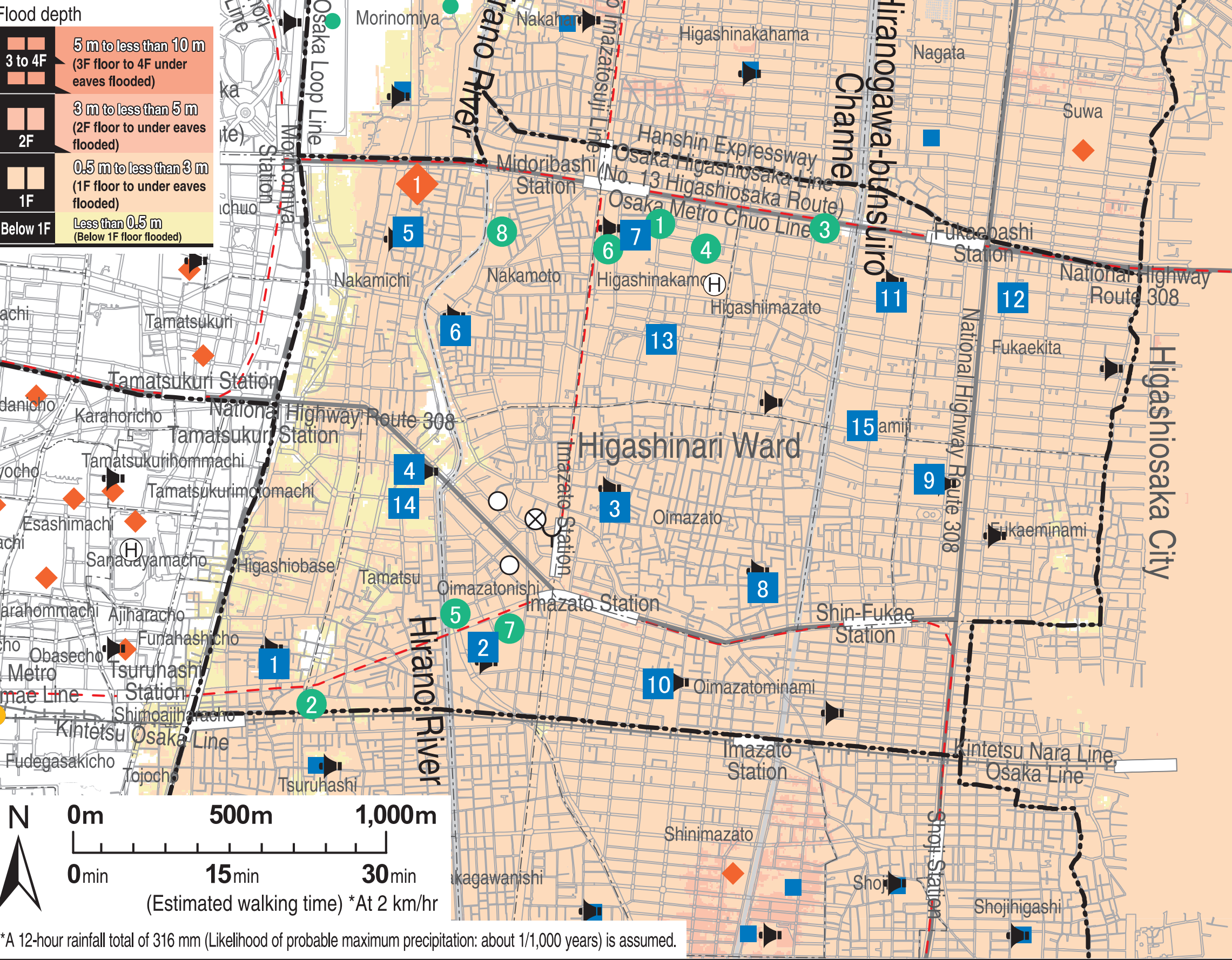


## Safety measures for your house

Reduce the likelihood of your house being inundated and your home contents damaged.

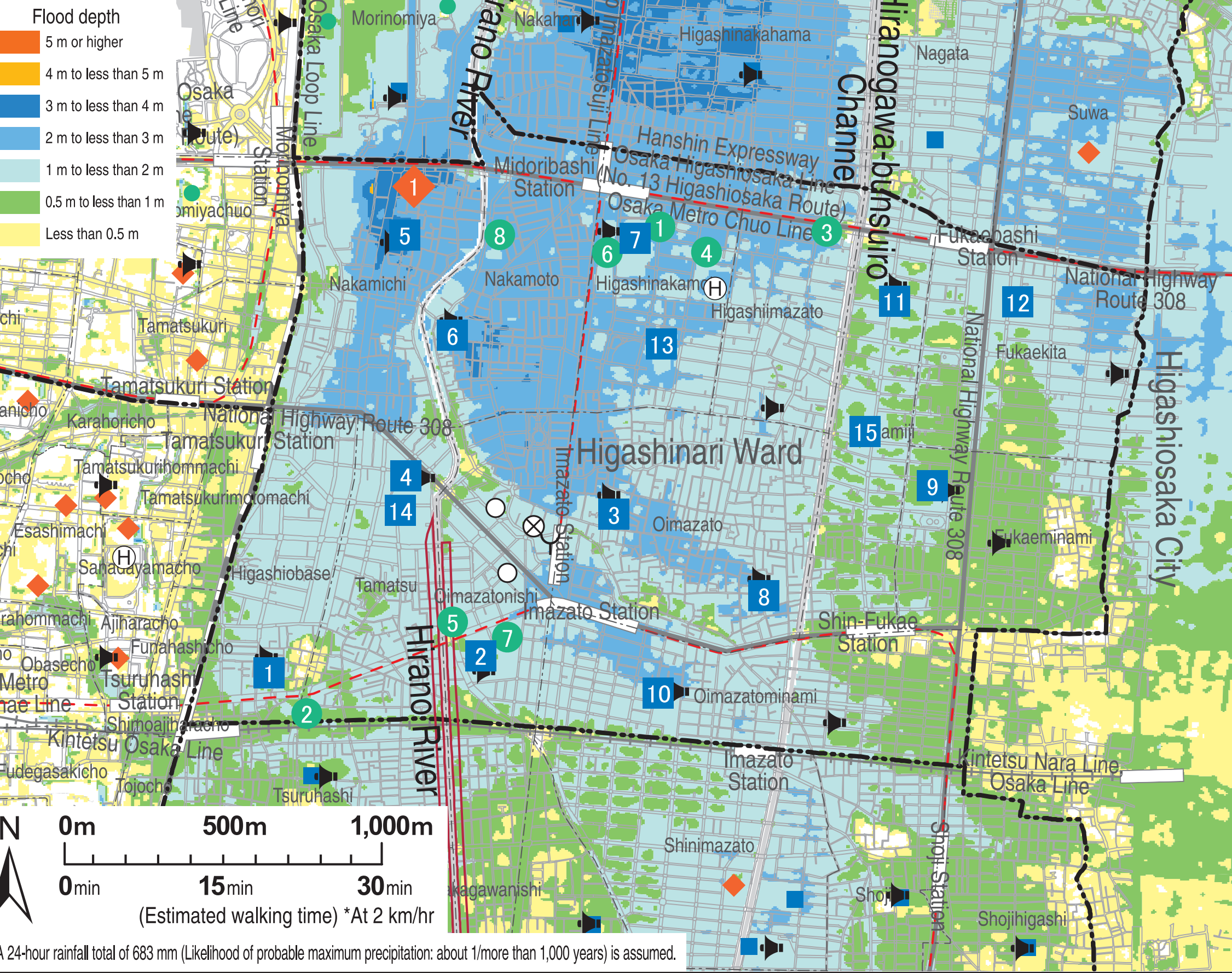


## Flooding of Yamato River

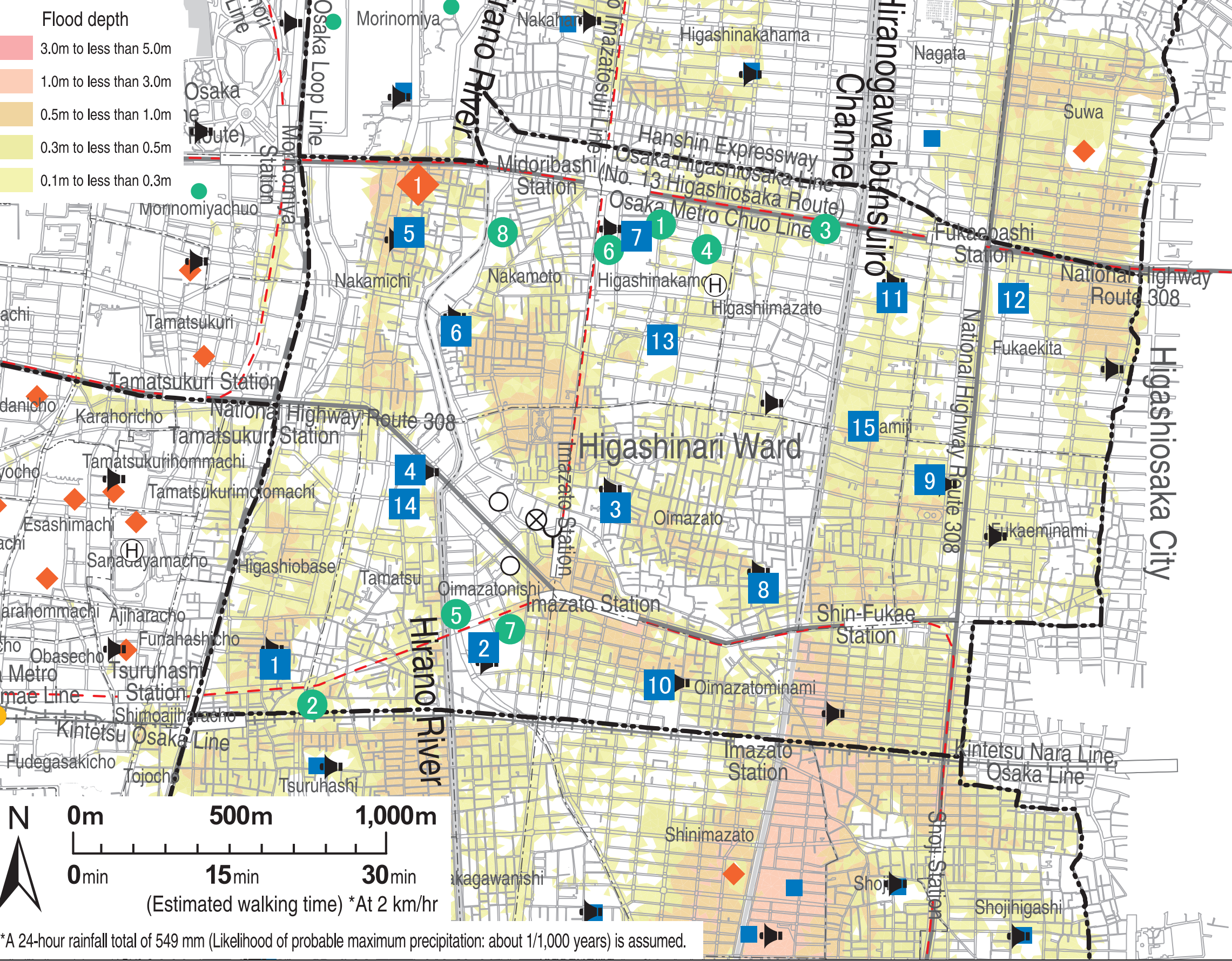


## Flooding of rivers of the Neyagawa river basin (Neyagawa River, Daini-Neyagawa River, Hirano River, Hiranogawa-bunsiuro Channel, Furukawa River)

(This flood-prone area map combines river flooding and inland flooding.)



## Inland flooding



## Designated disaster evacuation site

(Opens according to the disaster situation)

1 Kita Nakamichi Kindergarten	2-2-19 Nakamichi
-------------------------------	------------------

## Flood disaster evacuation bldg.

(Accepts evacuees if an evacuation information is issued\*)

1 Municipal Nishi Imazato Housing 1 Gokan	2-7-16 Higashinakamoto
2 123 Tsuruhashi Shop	3-12-3 Tamatsu
3 123 Midoribashi Shop	2-3-1 Higashimazato
4 Higashinari Sports Center	2-11-30 Higashinakamoto
5 LIFE Imazato Store	2-15-17 Oimazonishi
6 LIFE Midoribashi Store	2-8-20 Higashinakamoto
7 Higashinari Community Center	3-2-17 Oimazonishi
8 Annex Bldg. of Morinomiya College of Medical Arts and Sciences	2-5-41 Nakamoto

## Designated disaster evacuation site & flood disaster evacuation bldg.

(The former opens according to the disaster situation)  
(The latter accepts evacuees if an evacuation information is issued\*)

1 Higashi Obase Elementary School	3-10-37 Higashibase
2 Taisei Elementary School	3-2-62 Oimazonishi
3 Imazato Elementary School	1-35-29 Oimazato
4 Nakamichi Elementary School	1-7-39 Tamatsu
5 Kita Nakamichi Elementary School	2-9-20 Nakamichi
6 Nakamoto Elementary School	4-2-32 Nakamoto
7 Higashi Nakamoto Elementary School	2-9-3 Higashinakamoto
8 Kamiji Elementary School	4-6-19 Oimazato
9 Fukae Elementary School	1-4-6 Fukaeaminami
10 Katae Elementary School	2-13-2 Oimazonishinami
11 Hoei Elementary School	1-15-48 Kamiji
12 Toyo Junior High School	2-5-7 Fukaeita
13 Honjo Junior High School	3-14-2 Higashinakamoto
14 Tamatsu Junior High School	1-12-43 Tamatsu
15 Aioi Junior High School	2-8-16 Kamiji

\*As of March 2021.  
(Please see the website for an updated list of designated hazard areas.)  
\*For the evacuation time limit, please see the "List of Registered Flood Disaster Evacuation Buildings" on Osaka City's website, the Osaka City Map Information Site, or your local noticeboard.

Map information site, MapNavi Osaka

Hazard maps and disaster prevention facilities can be found online.

\*This map shows hazard areas for flooding (river flooding, high tide, inland flooding, tsunami). It does not list designated safety areas and temporary safety areas. Please use this hazard map to find safe evacuation areas in the event of flooding.

\*Flood-prone areas have underground shopping and facilities for the infirm. Please see the Regional Disaster Management Plan for more information. (The Regional Disaster Management Plan is available at your closest ward office, City Hall, and on Osaka City's website.)

Legend

- Designated disaster evacuation site
- Flood disaster evacuation bldg.
- Designated disaster evacuation site & flood disaster evacuation bldg.
- House collapse hazard zone
- Ward Office / Ward Health and Welfare Center
- Police station
- Fire station
- Disaster relief heliport
- Outdoor emergency speaker
- Underpass
- JR
- Private railway
- Subway
- Train station
- National route
- Ward border
- Town border

## Regular precautions and preparations

Have items ready that you can bring with you when you evacuate (emergency kit)

Items for emergency grab-and-go bag (backpack, etc.)

Drinking water    Emergency food    Other

- Whistle
- Thick gloves (work gloves)
- Clothes (outerwear, underwear, socks)
- Portable heat patches
- Plastic bag and wrap
- Toiletries, hygiene products, masks
- Shoes with durable soles
- Dry cell and mobile batteries
- Portable toilet
- Tissues and wet wipes
- Flashlight and lantern
- Radio
- Helmet and protective hood
- Rain and cold protection gear
- Towel and handkerchief
- Utility knife and can opener
- Disposable ware (chopsticks, paper plates)
- Sanitary napkins and toilet paper

Aim for 15 kg for adult male, 10 kg for adult female. These are only rough standards. Limit what you bring with you to what you can carry by yourself.

## Necessities for applicable families and households

Infants    Pregnant women    Elderly    People with illnesses    Pets    Other

- Baby food, Powder and liquid milk, Diapers, Baby wipes, etc.
- Mother and child health handbook, Absorbent cotton Gauze, Items for newborns, etc.
- Denture, Food for the elderly, Adult diapers, etc.
- Contact info for attending physician, Medicine for preexisting illnesses, Medicine notebook, etc.
- Leash, Cage, Toilet supplies, Pet food, etc.
- Eyeglasses, Contact lenses, Hearing aid, etc.

## Have your stockpile ready

You may not be able to shop normally for several days after a natural disaster. Have peace of mind by adequately stocking basic necessities for yourself and your family on a day-to-day basis.

Daily stocking    Stock up on food you often eat with long expiry dates; buy more when you consume them (rolling stock method)

- Food for at least 7 days
- Alpha rice that can be eaten by adding water, canned food, hardtack, instant and rehot pouch food, dietary supplements, snacks, condiments, soup, etc.
- 3 liters a day per adult
- Temporary toilet, waste storage containers, toilet bags, toilet paper
- Portable gas stove, gas canisters, solid fuel
- Plastic wrap for food
- Plastic tank
- Drinking water for at least 7 days
- Toilet supplies
- Fuel
- Blanket, sleeping bag

Rolling stock method: An economical method in which food is consumed before they expire.

Since it's food you always eat, it will give you energy in an emergency!