

Flood Hazard Map for Joto Ward

In Joto Ward, inundation events due to flooding of the Yodo River and the Yamato River, flooding in the Neyagawa River basin (Neyagawa River, Second Neyagawa River, Hirano River, diversion aqueducts of Hirano River, and Furukawa River), a storm surge, and inland flooding and tsunami inundation events due to a massive Nankai Trough earthquake are assumed to occur.

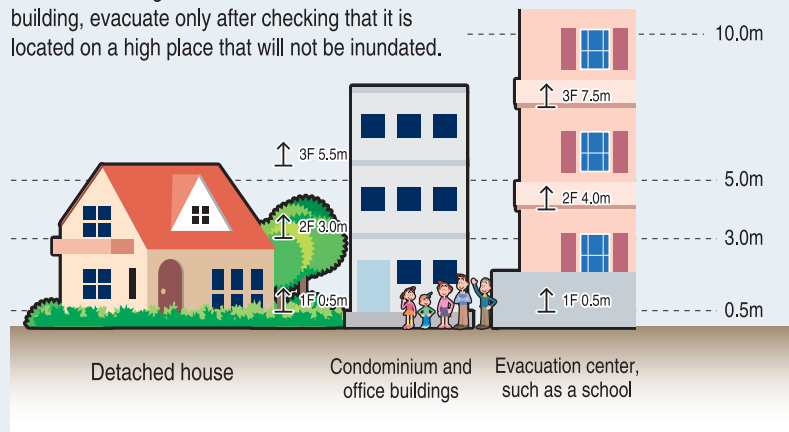
- Is the area where you live prone to inundation?
- Where is the nearest safe evacuation shelter?
- Are there any roads or underpasses that could be covered with water on the way to the evacuation shelter?

Using this map, check in advance where safe evacuation shelters (disaster shelters, etc.) are located and which evacuation route to take to ensure safe evacuation in the event of an emergency. In the event of a large-scale inundation, disaster shelters are expected to be crowded. If evacuation shelters are located far from your house, you should expect that it will take time for the elderly to evacuate.

It is also important to secure more than one temporary shelter other than predesignated evacuation centers, such as securing condominium or other high buildings in the neighborhood by negotiating with owners in advance.

Moreover, since it is dangerous to move out of your house during stormy weather, remaining in your house can be an alternative to evacuation as long as you have made appropriate disaster preparations at home.

Note:
When evacuating to a flood disaster evacuation building, evacuate only after checking that it is located on a high place that will not be inundated.



Evacuation Image

Safety measures for your house

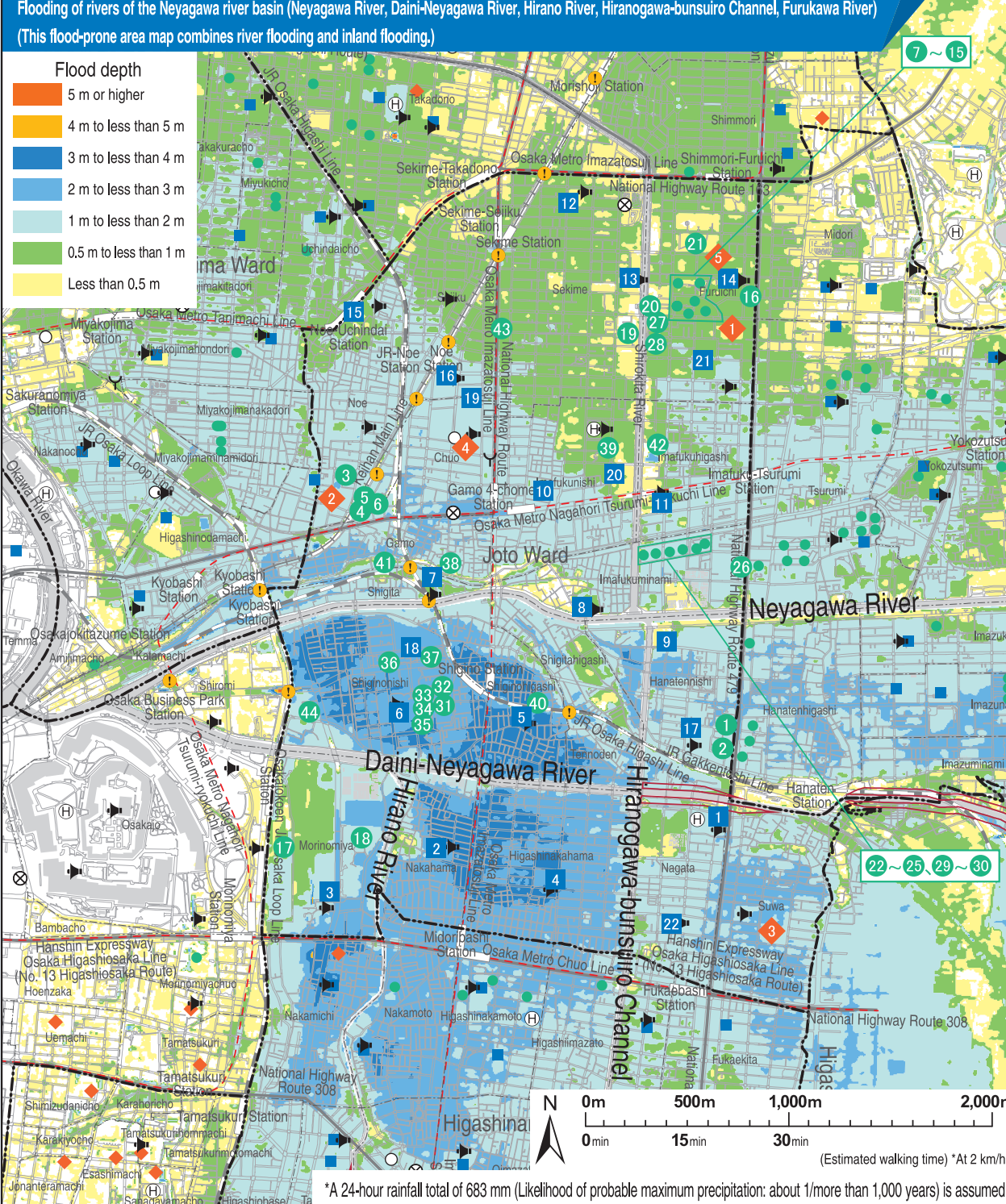
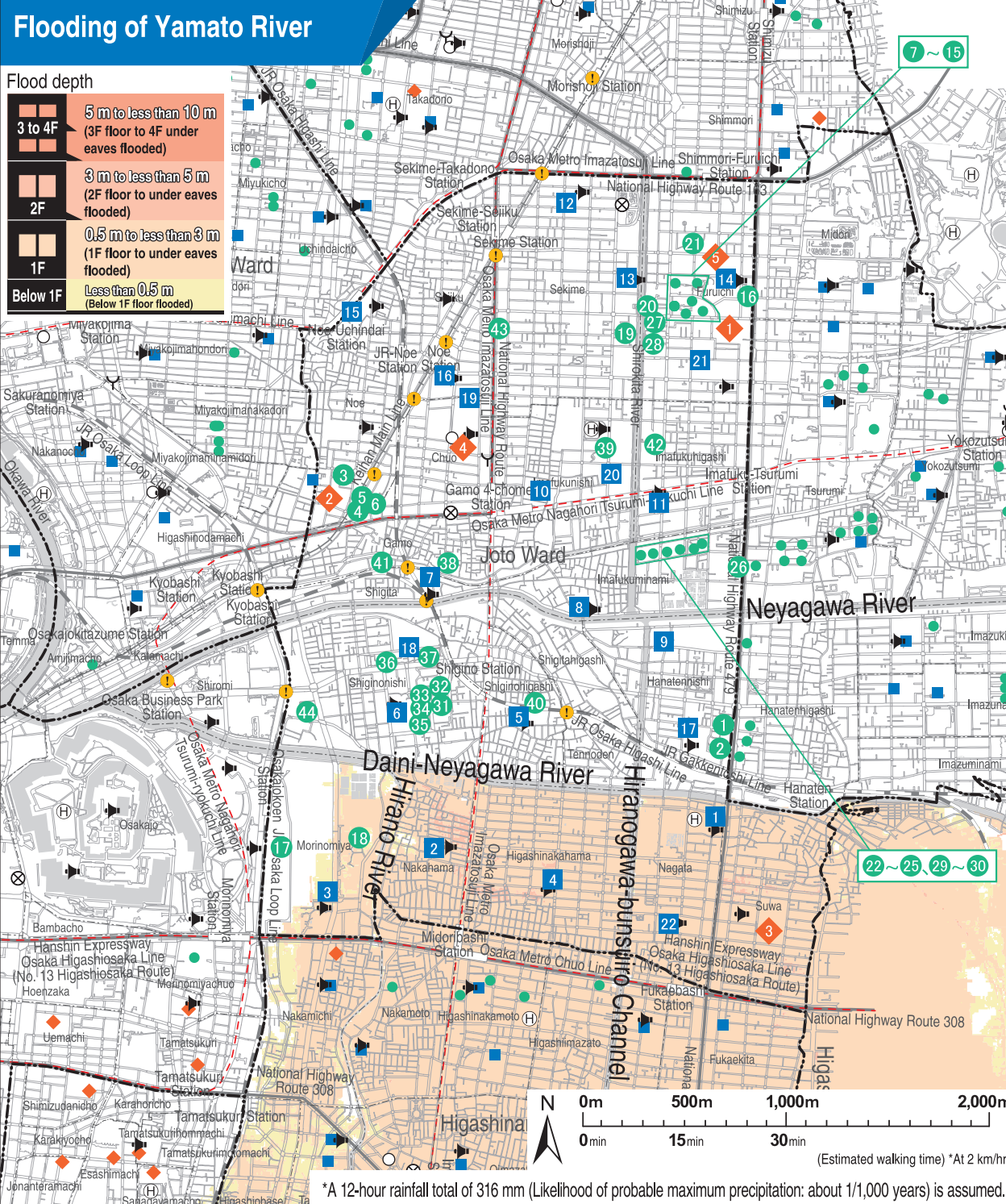
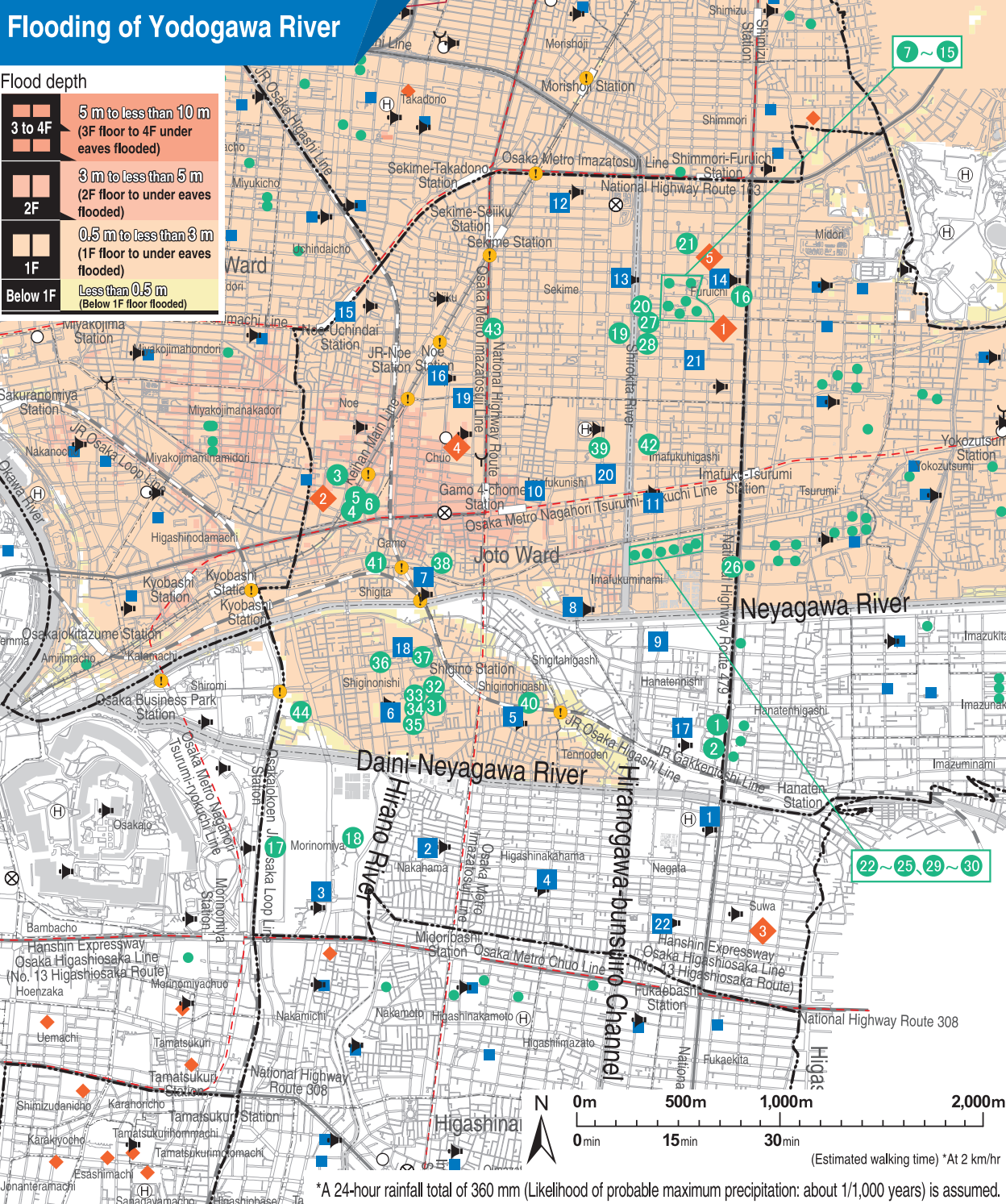
Reduce the likelihood of your house being inundated and your home contents damaged.



Map information site,
MapNavi Osaka



Hazard maps and disaster prevention facilities can be found online.



Designated disaster evacuation site

(Opens according to the disaster situation)

1 Osaka Sanyo University High School	1-20-26 Furuichi
2 Kaimai High School	1-9-9 Noe
3 Seijo High School	3-11-41 Suwa
4 Joto Ward Community Center	3-5-45 Chuo
5 Osaka Shin-ai Gakuin High School	2-7-30 Furuichi

Flood disaster evacuation bldg.

(Accepts evacuees if an evacuation information is issued*)

1 Municipal Hanaten Nishi Housing 5 Gokan	3-16 Hanatennishi
2 Municipal Hanaten Nishi Housing 6 Gokan	3-15 Hanatennishi
3 Municipal Noe Housing 1 Gokan	1-8 Noe
4 Municipal Noe Daini Housing 1 Gokan	1-20 Noe
5 Municipal Noe Daini Housing 2 Gokan	1-19 Noe
6 Municipal Noe Daini Housing 3 Gokan	1-18 Noe
7 Municipal Furuichi Higashi Housing 1 Gokan	2-5 Furuichi
8 Municipal Furuichi Higashi Housing 2 Gokan	2-5 Furuichi
9 Municipal Furuichi Higashi Housing 3 Gokan	2-5 Furuichi
10 Municipal Furuichi Higashi Housing 4 Gokan	2-5 Furuichi
11 Municipal Furuichi Higashi Housing 5 Gokan	2-5 Furuichi
12 Municipal Furuichi Higashi Housing 6 Gokan	2-6 Furuichi
13 Municipal Furuichi Higashi Housing 7 Gokan	2-6 Furuichi
14 Municipal Furuichi Higashi Housing 8 Gokan	2-6 Furuichi
15 Municipal Furuichi Higashi Housing 9 Gokan	2-6 Furuichi
16 Municipal Furuichi Higashi Housing 10 Gokan	2-9 Furuichi
17 UR Morinomiya	1 Morinomiya
18 UR Morinomiya 2	2 Morinomiya
19 UR Sekime Naka Sumire Heights	2-18 Sekime
20 UR Liviare Sekime	2-1 Furuichi
21 UR Promenade Sekime	3-8, 3-9 Furuichi
22 Municipal Imafuku Minami Housing 1 Gokan	4-11 Imafukuminami
23 Municipal Imafuku Minami Housing 2 Gokan	4-11 Imafukuminami
24 Municipal Imafuku Minami Housing 3 Gokan	4-10 Imafukuminami
25 Municipal Imafuku Minami Housing 4 Gokan	4-10 Imafukuminami
26 Municipal Imafuku Minami Daini Housing 3 Gokan	4-6-37 Imafukuminami
27 Municipal Furuichi Minami Housing 1 Gokan	1-5 Furuichi
28 Municipal Furuichi Minami Housing 2 Gokan	1-5 Furuichi
29 Municipal Imafuku Minami Daisan Housing 7 Gokan	4-9-7 Imafukuminami
30 Municipal Imafuku Minami Daisan Housing 8 Gokan	4-9-8 Imafukuminami
31 Municipal Shigino Housing 1 Gokan	5-3 Shiginonishi
32 Municipal Shigino Housing 2 Gokan	5-3 Shiginonishi
33 Municipal Shigino Housing 3 Gokan	5-3 Shiginonishi
34 Municipal Shigino Housing 4 Gokan	5-3 Shiginonishi
35 Municipal Shigino Housing 5 Gokan	5-3 Shiginonishi
36 Municipal Shigino Daini Housing 1 Gokan	3-6A Shiginonishi
37 Municipal Shigino Daini Housing 2 Gokan	3-6B Shiginonishi
38 Nursing Home Shizosen	4-2-10 Gamo
39 Nursing Home Joto Sakuraen	6-6-20 Imafukunishi
40 Nursing Home Shigino Ogon no Sato	2-26-12 Shiginohigashi
41 Nursing Home Joto Cosmosen	2-2-38 Gamo
42 Noe Nursing Home Jototen	2-2-25 Imafukuhigashi
43 LIFE Sekime Store	1-5-3 Sekime
44 Joto Sports Center	2-1-21 Shiginonishi

Designated disaster evacuation site & flood disaster evacuation bldg.

(The former opens according to the disaster situation)

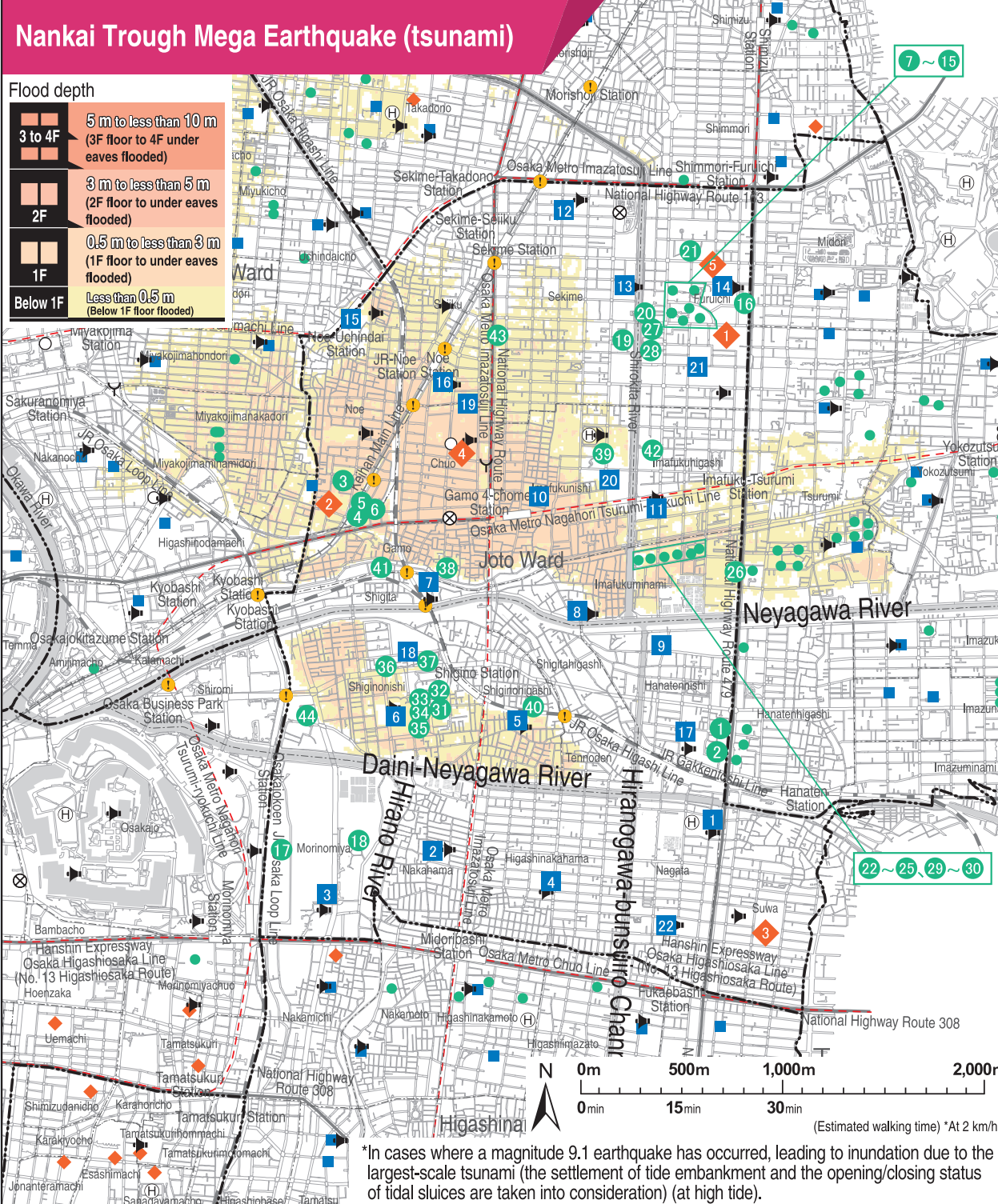
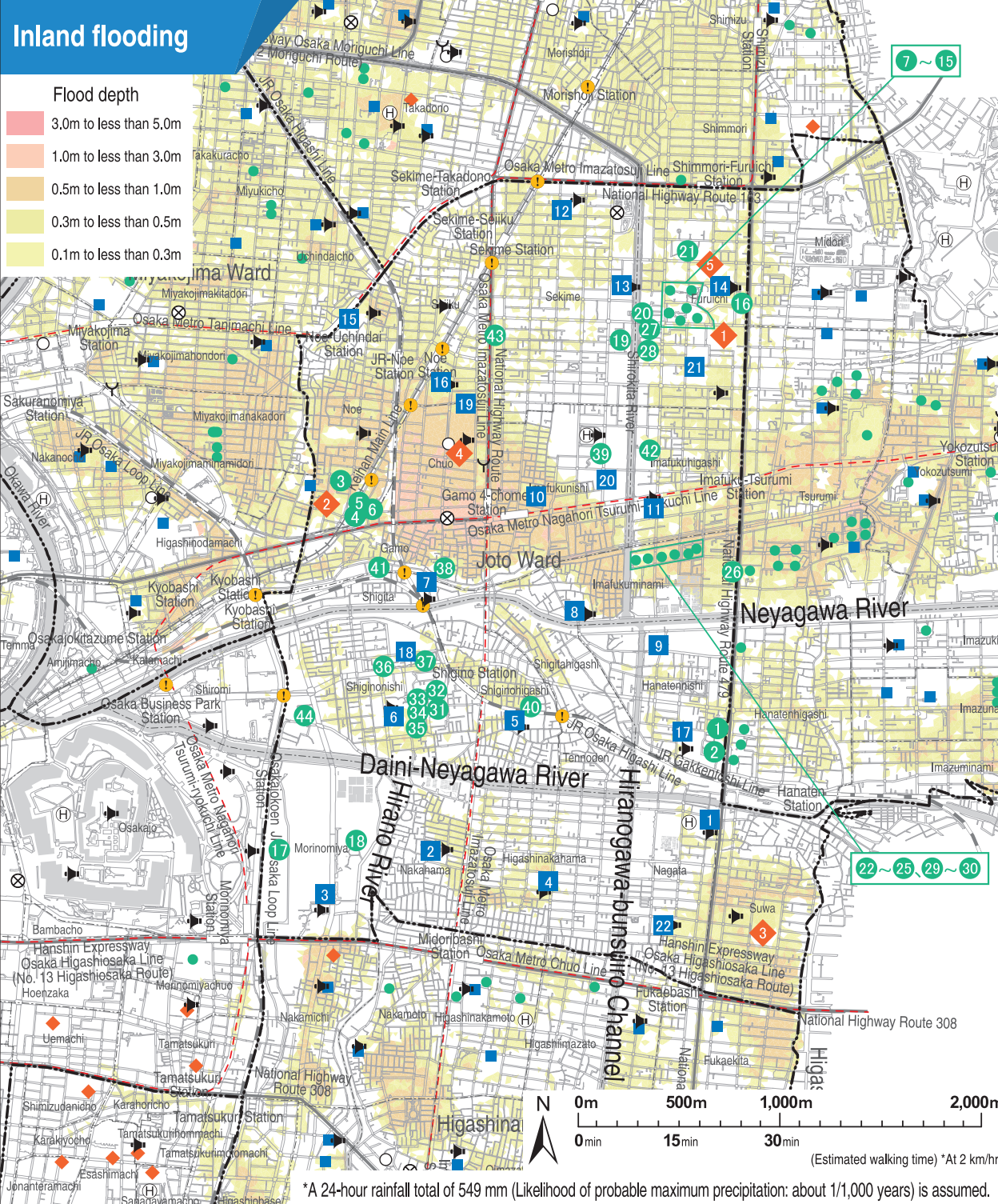
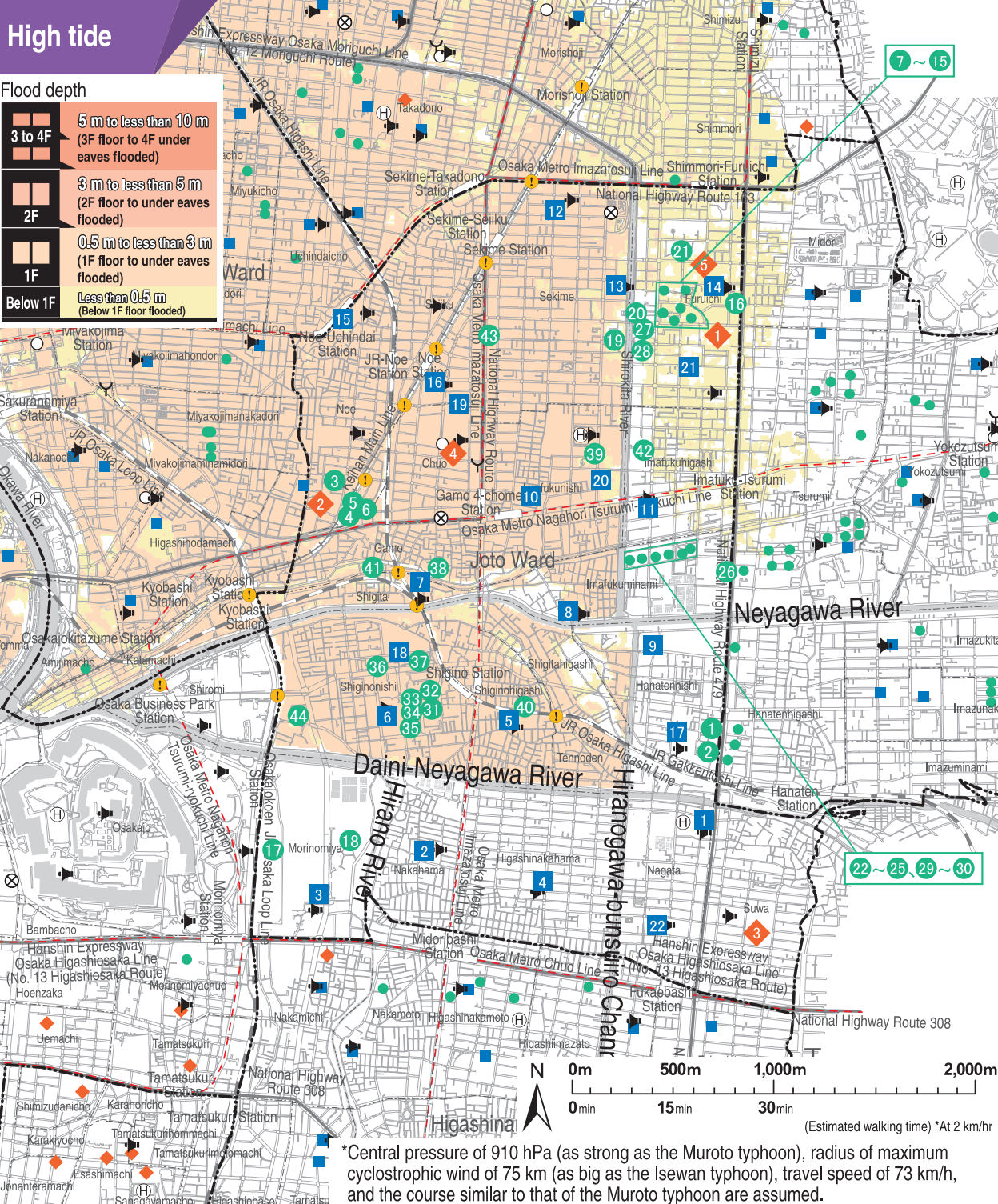
(The latter accepts evacuees if an evacuation information is issued*)

1 Suwa Elementary School	2-15-5 Nagata
2 Nakahama Elementary School	2-12-35 Nakahama
3 Morinomiya Elementary School	1-6-64 Morinomiya
4 Higashi Nakahama Elementary School	5-4-5 Higashinakahama
5 Joto Elementary School	3-16-41 Shiginohigashi
6 Shigino Elementary School	4-11-48 Shiginonishi
7 Seiken Elementary School	2-4-35 Shigita
8 Imafuku Elementary School	2-1-53 Imafukuminami
9 Hanaten Elementary School	2-2-18 Hanatennishi
10 Namazue Elementary School	3-9-27 Imafukunishi
11 Namazue Higashi Elementary School	1-3-26 Imafukuhigashi
12 Sekime Elementary School	6-5-5 Sekime
13 Sekime Higashi Elementary School	4-12-15 Sekime
14 Sumire Elementary School	2-6-46 Furuichi
15 Enami Elementary School	4-1-28 Noe
16 Seikui Elementary School	1-5-19 Seikui
17 Hanaten Junior High School	3-12-10 Hanatennishi
18 Joto Junior High School	3-3-64 Shiginonishi
19 Gamo Junior High School	3-9-24 Chuo
20 Namazue Junior High School	4-7-20 Imafukunishi
21 Sumire Junior High School	1-18-4 Furuichi
22 Joto Junior High School	3-3-58 Nagata

*As of March 2021.

(Please see the website for an updated list of designated hazard areas.)

*For the evacuation time limit, please see the "List of Registered Flood Disaster Evacuation Buildings" on Osaka City's website, the Osaka City Map Information Site, or your local noticeboard.



Legend

- Designated disaster evacuation site
- Flood disaster evacuation bldg.
- Designated disaster evacuation site & flood disaster evacuation bldg.
- Ward Office / Ward Health and Welfare Center
- Police station
- Fire station
- Disaster relief heliport
- Outdoor emergency speaker
- Underpass
- House collapse hazard zone
- JR
- Private railway
- Subway
- Train station
- National route
- Ward border
- Town border

*This map shows hazard areas for flooding (river flooding, high tide, inland flooding, tsunami). It does not list designated safety areas and temporary safety areas. Please use this hazard map to find safe evacuation areas in the event of flooding.

*Flood-prone areas have underground shopping and facilities for the infirm. Please see the Regional Disaster Management Plan for more information. (The Regional Disaster Management Plan is available at your closest ward office, City Hall, and on Osaka City's website.)

Regular precautions and preparations

Have items ready that you can bring with you when you evacuate (emergency kit)

Items for emergency grab-and-go bag (backpack, etc.)

Drinking water



Bare minimum, don't want it too heavy (about 2 to 3 500 ml PET bottles)

Emergency food



Food that is easy to eat, doesn't expire quickly, can be eaten without cooking

Valuables



Cash (10 yen coins for payphone), bankbook, personal seal, copies of health insurance card and driver's license, etc.

Medical supplies



Disinfectant, bandage, triangular bandage, etc.

Other

- Whistle
- Thick gloves (work gloves)
- Clothes (outerwear, underwear, socks)
- Portable heat patches
- Plastic bag and wrap
- Toiletries, hygiene products, masks
- Shoes with durable soles
- Dry cell and mobile batteries
- Portable toilet
- Tissues and wet wipes
- Flashlight and lantern
- Radio
- Helmet and protective hood
- Rain and cold protection gear


Towel and handkerchief

Utility knife and can opener

Disposable ware (chopsticks, paper plates)

Sanitary napkins and toilet paper

Aim for 15 kg for adult male, 10 kg for adult female



These are only rough standards. Limit what you bring with you to what you can carry by yourself.

Have your stockpile ready

You may not be able to shop normally for several days after a natural disaster. Have peace of mind by adequately stocking basic necessities for yourself and your family on a day-to-day basis.

Daily stocking

Food for at least 7 days

Drinking water for at least 7 days

Toilet supplies

Fuel

Blanket, sleeping bag

Stock up on food you often eat with long expiry dates; buy more when you consume them (rolling stock method)

Alpha rice that can be eaten by adding water, canned food, hardtack, instant and rehot puffed food, dietary supplements, snacks, condiments, soup, etc.

3 liters a day per adult

Temporary toilet, waste storage containers, toilet bags, toilet paper

Portable gas stove, gas canisters, solid fuel

Plastic wrap for food

Plastic tank

Rolling stock method

An economical method in which food is consumed before they expire.



Since it's food you always eat, it will give you energy in an emergency!

Necessities for applicable families and households

Infants

- Baby food
- Powder and liquid milk
- Diapers
- Baby wipes, etc.

People with illnesses

- Contact info for attending physician
- Medicine for preexisting illnesses
- Medicine notebook, etc.

Pregnant women

- Mother and child health handbook
- Absorbent cotton Gauze
- Items for newborns, etc.

Pets

- Leash
- Cage
- Toilet supplies
- Pet food, etc.

Elderly

- Denture
- Food for the elderly
- Adult diapers, etc.

Other

- Eyeglasses
- Contact lenses
- Hearing aid, etc.