

# Flood Hazard Map for Sumiyoshi Ward

In Sumiyoshi Ward, inundation events due to flooding of the Yamato River, flooding in the Neyagawa River basin (Neyagawa River, Second Neyagawa River, Hirano River, diversion aqueducts of Hirano River, and Furukawa River), a storm surge, and inland flooding and tsunami inundation events due to a massive Nankai Trough earthquake are assumed to occur.

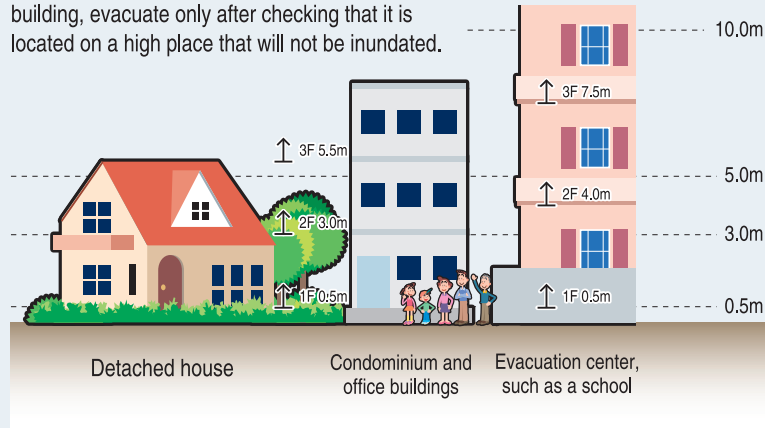
- Is the area where you live prone to inundation?
- Where is the nearest safe evacuation shelter?
- Are there any roads or underpasses that could be covered with water on the way to the evacuation shelter?

Using this map, check in advance where safe evacuation shelters (disaster shelters, etc.) are located and which evacuation route to take to ensure safe evacuation in the event of an emergency. In the event of a large-scale inundation, disaster shelters are expected to be crowded. If evacuation shelters are located far from your house, you should expect that it will take time for the elderly to evacuate.

It is also important to secure more than one temporary shelter other than predesignated evacuation centers, such as securing condominium or other high buildings in the neighborhood by negotiating with owners in advance.

Moreover, since it is dangerous to move out of your house during stormy weather, remaining in your house can be an alternative to evacuation as long as you have made appropriate disaster preparations at home.

Note:  
When evacuating to a flood disaster evacuation building, evacuate only after checking that it is located on a high place that will not be inundated.



## Evacuation Image

## Safety measures for your house

Reduce the likelihood of your house being inundated and your home contents damaged.

Use long boards to prevent flooding from entrances and exits.

Regularly clean up fallen leaves so that water drains quickly.

Keep valuables in high positions

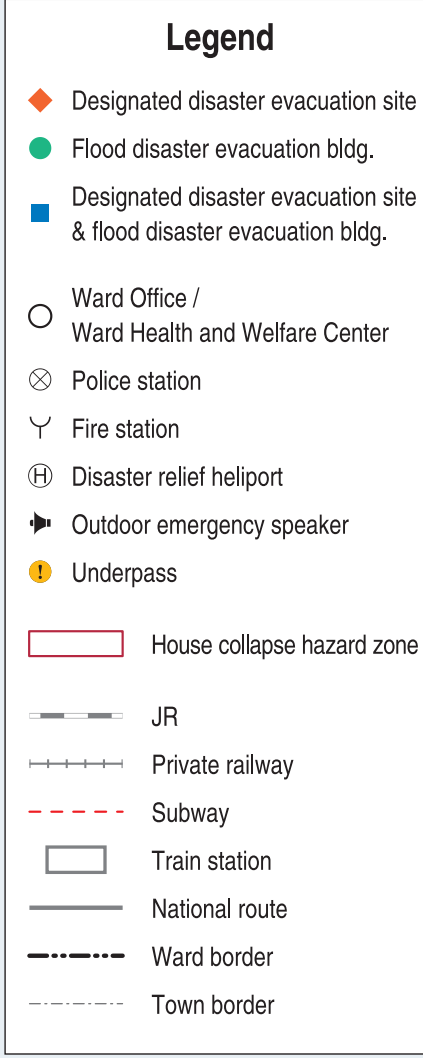
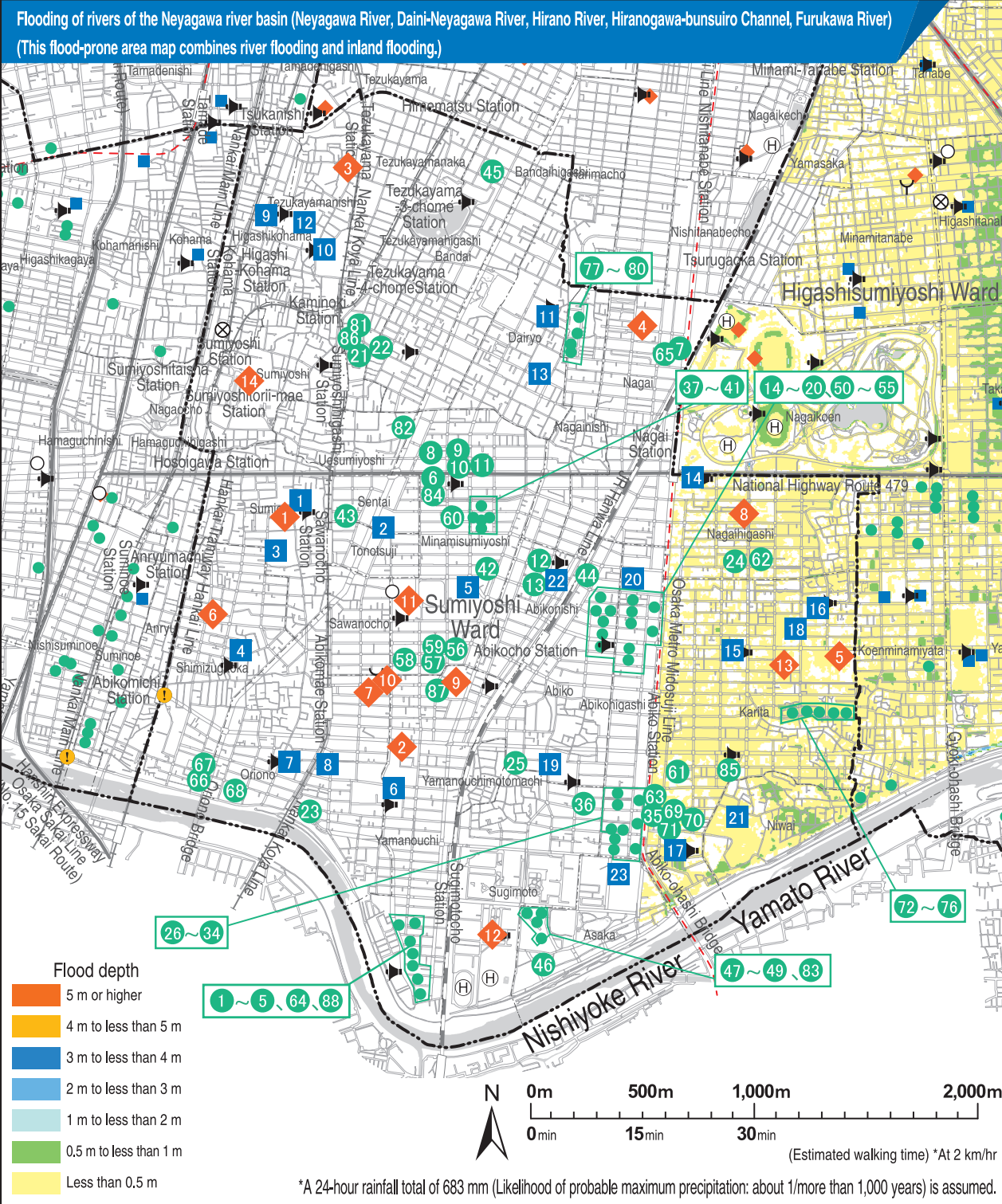
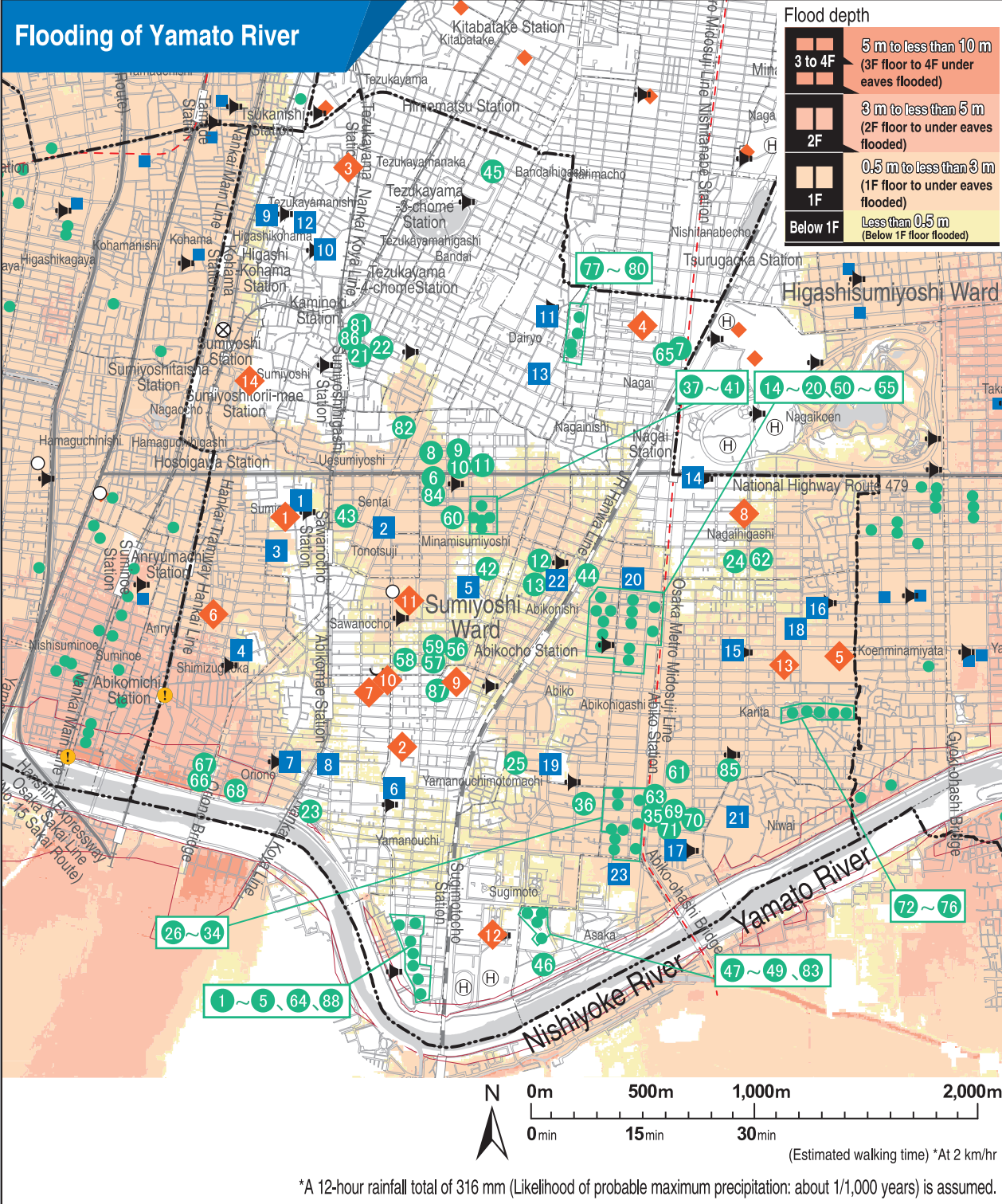
Prevent water from entering your house by sandbagging the front door.

Place a water-filled plastic bag in the toilet bowl and on a drain ditch.

Map information site, MapNavi Osaka



Hazard maps and disaster prevention facilities can be found online.



This map shows hazard areas for flooding (river flooding, high tide, inland flooding, tsunami). It does not list designated safety areas and temporary safety areas. Please use this hazard map to find safe evacuation areas in the event of flooding.

\*Flood-prone areas have underground shopping and facilities for the infirm. Please see the Regional Disaster Management Plan for more information. (The Regional Disaster Management Plan is available at your closest ward office, City Hall, and on Osaka City's website.)

Designated disaster evacuation site (Opens according to the disaster situation)		
1 Seimei Gakuin High School	2-4-4 Sumie	
2 Naniwa Junior and Senior High School	2-13-57 Yamanouchi	
3 Tezukayama Gakuin Gymnasium 2	1-6-7 Tezukayamanishi	
4 Osaka Gakugei Senior High School	1-4-15 Nagai	
5 Osaka Prefectural Education Center High School	4-1-72 Karita	
6 Shimizu Kindergarten	1-24-10 Shimizugaoka	
7 Oriono Kindergarten	1-2-25 Oriono	
8 Nagai Kindergarten	3-8-32 Nagahigashi	
9 Osaka Minami Special Needs School for the Visually Impaired	1-10-12 Yamanouchi	
10 Sumiyoshi Ward Welfare Center for the Elderly	1-1-31 Oriono	
11 Sumiyoshi Ward Community Center	3-15-56 Minamisumiyoshi	
12 OCU Gymnasium 2	3-3-138 Sugimoto	
13 Osaka Prefectural Education Center	4-13-23 Karita	
14 Sumiyoshi Budokan	2-9-89 Sumiyoshi	

Flood disaster evacuation bldg. (Accepts evacuees if an evacuation information is issued*)		
1 Municipal Yamanouchi Housing 1 Gokan	4-13 Yamanouchi	
2 Municipal Yamanouchi Housing 3 Gokan	4-10 Yamanouchi	
3 Municipal Yamanouchi Housing 4 Gokan	4-9 Yamanouchi	
4 Municipal Yamanouchi Housing 5 Gokan	4-8 Yamanouchi	
5 Municipal Yamanouchi Housing 9 Gokan	4-5 Yamanouchi	
6 Municipal Minami Sumiyoshi Daiichi Housing 1 Gokan	2-19 Minamisumiyoshi	
7 Municipal Nagai Housing 1 Gokan	1-15 Nagai	
8 Municipal Minami Sumiyoshi Daiiku Housing 1 Gokan	1-21 Minamisumiyoshi	
9 Municipal Minami Sumiyoshi Daiiku Housing 2 Gokan	1-14 Minamisumiyoshi	
10 Municipal Minami Sumiyoshi Daiiku Housing 3 Gokan	1-13 Minamisumiyoshi	
11 Municipal Minami Sumiyoshi Daiiku Housing 4 Gokan	1-12 Minamisumiyoshi	
12 Municipal Abiko Nishi Housing 1 Gokan	1-10 Abikonishi	
13 Municipal Abiko Nishi Housing 4 Gokan	1-12 Abikonishi	
14 Municipal Abiko Higashi Dainana Housing 1 Gokan	2-1 Abiko	
15 Municipal Abiko Higashi Dainana Housing 2 Gokan	2-2 Abiko	
16 Municipal Abiko Higashi Dainana Housing 3 Gokan	2-3 Abiko	
17 Municipal Abiko Higashi Dainana Housing 4 Gokan	1-12 Abikohigashi	
18 Municipal Abiko Higashi Dainana Housing 5 Gokan	1-13 Abikohigashi	
19 Municipal Abiko Higashi Dainana Housing 6 Gokan	1-8 Abikohigashi	
20 Municipal Abiko Higashi Dainana Housing 7 Gokan	1-10 Abikohigashi	
21 Municipal Sumiyoshi Housing 1 Gokan	5 Tezukayamahigashi	

Flood disaster evacuation bldg. (Accepts evacuees if an evacuation information is issued*)		
22 Municipal Sumiyoshi Housing 17 Gokan	6-7 Bandai	
23 Municipal Oriono Housing 5 Gokan	2-15 Oriono	
24 Municipal Higashi Nagai Housing 1 Gokan	3-20 Nagahigashi	
25 Municipal Abiko Housing 1 Gokan	5-7 Abiko	
26 Municipal Abiko Minami Housing 1 Gokan	3-10 Abikohigashi	
27 Municipal Abiko Minami Housing 2 Gokan	3-8 Abikohigashi	
28 Municipal Abiko Minami Housing 3 Gokan	3-13 Abikohigashi	
29 Municipal Abiko Minami Housing 4 Gokan	3-12 Abikohigashi	
30 Municipal Abiko Minami Housing 5 Gokan	3-11 Abikohigashi	
31 Municipal Abiko Minami Housing 6 Gokan	3-10 Abikohigashi	
32 Municipal Abiko Minami Housing 7 Gokan	3-6 Abikohigashi	
33 Municipal Abiko Minami Housing 8 Gokan	3-5 Abikohigashi	
34 Municipal Abiko Minami Housing 9 Gokan	3-7 Abikohigashi	
35 Municipal Karita Housing 1 Gokan	9-17 Karita	
36 Municipal Sugimoto Housing 1 Gokan	1-2 Sugimoto	
37 Municipal Minami Sumiyoshi Daigo Housing 1 Gokan	2-11 Minamisumiyoshi	
38 Municipal Minami Sumiyoshi Daigo Housing 2 Gokan	2-12 Minamisumiyoshi	
39 Municipal Minami Sumiyoshi Daigo Housing 3 Gokan	2-12 Minamisumiyoshi	
40 Municipal Minami Sumiyoshi Daigo Housing 4 Gokan	2-12 Minamisumiyoshi	
41 Municipal Minami Sumiyoshi Daigo Housing 5 Gokan	2-13 Minamisumiyoshi	
42 Municipal Minami Sumiyoshi Daikon Housing 1 Gokan	3-7 Minamisumiyoshi	
43 Municipal Sentai Housing 1 Gokan	2-3 Sentai	
44 Municipal Abiko Daisan Housing 1 Gokan	1-8 Abiko	
45 Municipal Bandai Housing 1 Gokan	2-9 Bandai	
46 Municipal Asaka Naka Housing 1 Gokan	2-2 Asaka	
47 Municipal Asaka Nishi Housing 1 Gokan	2-1-1 Asaka	
48 Municipal Asaka Nishi Housing 2 Gokan	2-1 Asaka	
49 Municipal Asaka Nishi Housing 3 Gokan	2-1 Asaka	
50 Municipal Abiko Daini Housing 1 Gokan	1-5 Abiko	
51 Municipal Abiko Daini Housing 2 Gokan	1-6 Abiko	
52 Municipal Abiko Daini Housing 3 Gokan	1-6 Asaka	
53 Municipal Abiko Daini Housing 4 Gokan	1-6 Abikohigashi	
54 Municipal Abiko Daini Housing 5 Gokan	1-5 Abikohigashi	
55 Municipal Abiko Daini Housing 6 Gokan	1-7 Abikohigashi	
56 Municipal Minami Sumiyoshi Daichi Housing 1 Gokan	4-4 Minamisumiyoshi	
57 Municipal Minami Sumiyoshi Daichi Housing 2 Gokan	4-10 Minamisumiyoshi	
58 Municipal Minami Sumiyoshi Daichi Housing 3 Gokan	4-13 Minamisumiyoshi	
59 Municipal Minami Sumiyoshi Daichi Housing 5 Gokan	4-9 Minamisumiyoshi	
60 Municipal Minami Sumiyoshi Dairoku Housing 1 Gokan	2-15 Minamisumiyoshi	
61 UR Sanvarie-Karita	9-13 Karita	
62 UR Sanvarie-Higashi Nagai	2-14, 2-15 Nagahigashi,	
	1-4, 1-12, 1-13, 2-2 Karita	
63 Kosha Heights Karita	9-16-21 Karita	
64 Municipal Yamanouchi Housing 6 Gokan	4-7 Yamanouchi	
65 Municipal Nagai 1-chome Housing 1 Gokan	1-14-1 Nagai	
66 Municipal Shimizugaoka Housing 1 Gokan	3-5-1 Shimizugaoka	
67 Municipal Shimizugaoka Housing 2 Gokan	3-4-2 Shimizugaoka	
68 Municipal Oriono Daini Housing 1 Gokan	7-6-29 Oriono	
69 Municipal Karita Minami Housing 1 Gokan	9-10-1 Karita	
70 Municipal Karita Minami Housing 2 Gokan	9-10-2 Karita	
71 Municipal Karita Minami Housing 3 Gokan	9-10-3 Karita	
72 Municipal Karita Kita Housing 1 Gokan	4-9-1 Karita	
73 Municipal Karita Kita Housing 2 Gokan	4-8-2 Karita	
74 Municipal Karita Kita Housing 3 Gokan	4-8-3 Karita	
75 Municipal Karita Kita Housing 4 Gokan	4-7-4 Karita	
76 Municipal Karita Kita Housing 5 Gokan	4-7-5 Karita	
77 Municipal Nagai Nishi Daini Housing 1 Gokan	1-10-1 Nagainishi	
78 Municipal Nagai Nishi Daini Housing 2 Gokan	1-10-2 Nagainishi	
79 Municipal Nagai Nishi Daini Housing 3 Gokan	1-3-3 Nagainishi	
80 Municipal Nagai Nishi Daini Housing 4 Gokan	1-3-4 Nagainishi	
81 Municipal Sumiyoshi Housing 6 Gokan	5-3 Tezukayamahigashi	
82 Municipal Uesumiyoshi Housing 3 Gokan	1-1 Uesumiyoshi	
83 Municipal Asaka Housing 9 Gokan	2-1 Asaka	
84 Municipal Minami Sumiyoshi Dainana Housing 1 Gokan	2-20 Minamisumiyoshi	
85 Karita Tochi Kairyō Kinen Kaikan	9-5-27 Karita	
86 Municipal Sumiyoshi Housing 3 Gokan	5-6-3 Tezukayamahigashi	
87 River Garden Abikomae	1-10-12 Yamanouchi	
88 Premises of Taiho Bosai Co., Ltd.	4-12-12 Yamanouchi	

Designated disaster evacuation site & flood disaster evacuation bldg.  
(The former opens according to the disaster situation)  
(The latter accepts evacuees if an evacuation information is issued\*)

1 Sumie Elementary School	2-3-46 Sumie
2 Sanryo Junior High School	1-5-22 Sentai
3 Sumiegaoka Junior High School	4-15-34 Sumie
4 Shimizugaoka Elementary School	2-9-41 Shimizugaoka
5 Minami Sumiyoshi Elementary School	3-5-1 Minamisumiyoshi
6 Yamanouchi Elementary School	2-17-39 Yamanouchi
7 Oriono Elementary School	6-6-27 Oriono
8 Yamatogawa Elementary School	2-11-4 Oriono
9 Higashi Kohama Elementary School	2-3-26 Higashikohama
10 Sumiyoshi Elementary School	4-1-35 Tezukayamanishi
11 Dairyo Elementary School	3-3-5 Dairyo
12 Sumiyoshi Junior High School	3-5-6 Tezukayamanishi
13 Dairyo Junior High School	4-3-25 Dairyo
14 Nagai Elementary School	3-3-40 Nagahigashi
15 Karita Elementary School	3-5-34 Karita
16 Karita Kita Elementary School	1-11-39 Karita
17 Karita Minami Elementary School	10-1-35 Karita
18 Higashi Abiko Junior High School	1-16-2 Karita
19 Yosami Elementary School	4-11-48 Abiko
20 Abiko Junior High School	1-4-32 Abikohigashi
21 Hannan High School	2-18-81 Niwai
22 Ozora Elementary School	1-6-12 Abikonishi
23 Abiko Minami Junior High School	1-8-55 Asaka

\*As of March 2021.

(Please see the website for an updated list of designated hazard areas.)

\*For the evacuation time limit, please see the "List of Registered Flood Disaster Evacuation Buildings" on Osaka City's website, the Osaka City Map Information Site, or your local noticeboard.

## Regular precautions and preparations

Have items ready that you can bring with you when you evacuate (emergency kit)

Items for emergency grab-and-go bag (backpack, etc.)

- Drinking water
- Emergency food

Bare minimum, don't want it too heavy (about 2 to 3 500 ml PET bottles)

Food that is easy to eat, doesn't expire quickly, can be eaten without cooking

- Valuables
- Medical supplies

Cash (10 yen coins for payphone), bankbook, personal seal, copies of health insurance card and driver's license, etc.

Disinfectant, bandage, triangular bandage, etc.

- Other
- Whistle
  - Thick gloves (work gloves)
  - Clothes (outerwear, underwear, socks)
  - Portable heat patches
  - Plastic bag and wrap
  - Toiletries, hygiene products, masks
  - Shoes with durable soles
  - Dry cell and mobile batteries
  - Portable toilet
  - Tissues and wet wipes
  - Flashlight and lantern
  - Radio
  - Helmet and protective hood
  - Rain and cold protection gear

- Towel and handkerchief
- Utility knife and can opener
- Disposable ware (chopsticks, paper plates)
- Sanitary napkins and toilet paper

Aim for 15 kg for adult male, 10 kg for adult female

These are only rough standards. Limit what you bring with you to what you can carry by yourself.

Necessities for applicable families and households

- Infants
- Baby food
  - Powder and liquid milk
  - Diapers
  - Baby wipes, etc.
- Pregnant women
- Mother and child health handbook
  - Absorbent cotton Gauze
  - Items for newborns, etc.
- Elderly
- Denture
  - Food for the elderly
  - Adult diapers, etc.

- People with illnesses
- Contact info for attending physician
  - Medicine for preexisting illnesses
  - Medicine notebook, etc.
- Pets
- Leash
  - Cage
  - Toilet supplies
  - Pet food, etc.
- Other
- Eyeglasses
  - Contact lenses
  - Hearing aid, etc.

Have your stockpile ready

You may not be able to shop normally for several days after a natural disaster. Have peace of mind by adequately stocking basic necessities for yourself and your family on a day-to-day basis.

- Daily stocking
- Food for at least 7 days
- Drinking water for at least 7 days
- Toilet supplies
- Fuel
- Blanket, sleeping bag

Rolling stock method

An economical method in which food is consumed before they expire.

Stock up

Consume

Buy

Since it's food you always eat, it will give you energy in an emergency!

- Stock up on food you often eat with long expiry dates; buy more when you consume them (rolling stock method)
- Alpha rice that can be eaten by adding water, canned food, hardtack, instant and rehydrated food, dietary supplements, snacks, condiments, soup, etc.
- 3 liters a day per adult
- Temporary toilet, waste storage containers, toilet bags, toilet paper
- Portable gas stove, gas canisters, solid fuel
- Plastic wrap for food
- Plastic tank