

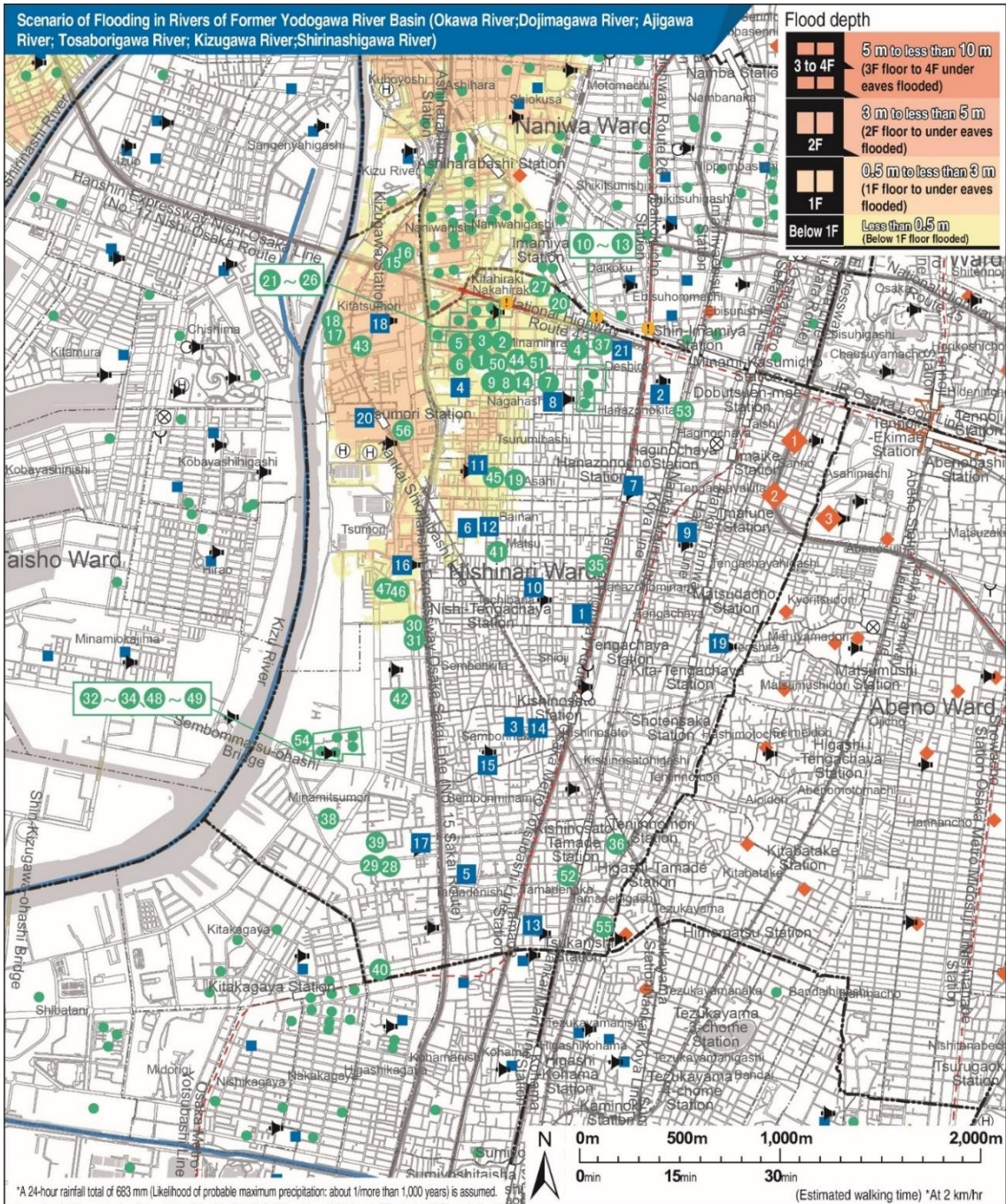
Additional Content for “Flood Disaster Prevention Map” (March 2021 Version)

【Nishinari Ward】

The Osaka Prefectural Government announced the new flood risk zones on February 2022. The diagram below will be added on to the Flood Disaster Prevention Map (March 2021 Version).

Scenario conditions		Released	Contact Information	Telephone number
Announcement of Storm Surge Warning in Osaka City Area 24-hour total rainfall: 683 mm/hour Maximum rainfall: 138.1 mm/hour	Probable maximum precipitation (Likelihood: 1/more than 1,000 years)	Feb.2022	Nishi Osaka Flood Control Office, Osaka Prefecture	06-6541-7771

※In the situation when “Storm Surge Warning in Osaka City Area” is announced, (Kizugawa Sluice Gate, Ajigawa Sluice Gate, and Shirinashigawa Sluice Gate are closed) the projected occurrence of record-breaking rainfalls can induce possible dangers of flooding.



Designated disaster evacuation site

(Opens according to the disaster situation)

1	Sanno Assembly Hall	2-10-24 Sanno
2	Tobita Communication (Fureai) Hall	3-12-13 Sanno
3	Kanazuka Elementary School	3-4-46 Asahimachi, Abeno-ku

Designated disaster evacuation site & tsunami evacuation bldg.

(The former opens according to the disaster situation)



















(The latter accepts evacuees if an evacuation information is issued*)

1	Tengachaya Junior High School	1-8-2 Tachibana
2	Imamiya Schools (Shin Imamiya Elementary School and Imamiya Junior High School)	1-8-32 Hanazonokita
3	Seinan Junior High School	1-17-10 Sembonnaka
4	Tsurumibashi Junior High School	3-9-23 Nagahashi
5	Tamade Junior High School	1-15-37 Tamadenishi
6	Bainan Junior High School	3-3-17 Bainan
7	Former Koji Elementary School	2-16-26 Hanazonokita
8	Nagahashi Elementary School	2-3-21 Nagahashi
9	Former Imamiya Elementary School	1-17-14 Tengachaya
10	Tachibana Elementary School	2-1-29 Tachibana
11	Matsunomiya Elementary School	3-5-39 Asahi
12	Bainan Tsumori Elementary School	3-2-25 Bainan
13	Tamade Elementary School	2-13-48 Tamadenaka
14	Kishinosato Elementary School	1-8-22 Sembonnaka
15	Sembon Elementary School	2-8-8 Sembonnaka
16	Former Tsumori Elementary School	3-1-66 Tsumori
17	Minami Tsumori Elementary School	6-1-14 Minamitsumori
18	Kita Tsumori Elementary School	3-3-40 Kitatsumori
19	Tengachaya Elementary School	1-11-35 Shotenshita
20	Nishinari High School	1-13-10 Tsumori
21	Imamiya Technology High School	1-1-6 Deshiro

Tsunami evacuation bldg.

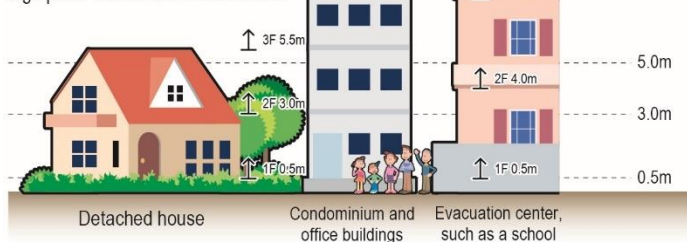
(Accepts evacuees if an evacuation information is issued*)

1	Municipal Deshiro Daiichi Housing	3-3 Deshiro
2	Municipal Deshiro Daini Housing	3-1 Deshiro
3	Municipal Deshiro Daisan Housing	2-4 Minamibiraki
4	Municipal Deshiro Higashi Daini Housing	1-8-3 Deshiro
5	Municipal Deshiro Nishi Housing 1 Gokan	2-5 Minamibiraki
6	Municipal Deshiro Nishi Housing 2 Gokan	3-5 Deshiro
7	Municipal Nagahashi Daiichi Housing	2-1 Nagahashi
8	Municipal Nagahashi Daisan Housing 2 Gokan	3-1 Nagahashi
9	Municipal Nagahashi Daisan Housing 3 Gokan	3-1 Nagahashi
10	Municipal Nagahashi Daiyon Housing 1 Gokan	1-8 Nagahashi
11	Municipal Nagahashi Daiyon Housing 2 Gokan	1-8 Nagahashi
12	Municipal Nagahashi Daigo Housing 1 Gokan	1-9 Nagahashi
13	Municipal Nagahashi Daigo Housing 2 Gokan	1-9 Nagahashi
14	Municipal Nagahashi Dairoku Housing 1 Gokan	2-5 Nagahashi
15	Municipal Kita Tsumori Housing 1 Gokan	1-6 Kitatsumori
16	Municipal Kita Tsumori Housing 2 Gokan	1-6 Kitatsumori
17	Municipal Kita Tsumori Daisan Housing 2 Gokan	3-9 Kitatsumori
18	Municipal Kita Tsumori Daisan Housing 3 Gokan	3-9 Kitatsumori
19	Municipal Matsunomiya Housing 3 Gokan	2-7 Asahi
20	Municipal Nakabiraki Higashi Housing 2 Gokan	2-1-13 Nakabiraki
21	Municipal Minamibiraki Daiichi Housing 1 Gokan	2-6 Minamibiraki
22	Municipal Hiraki Housing 1 Gokan	3-3 Nakabiraki
23	Municipal Hiraki Housing 2 Gokan	2-3 Minamibiraki
24	Municipal Hiraki Housing 3 Gokan	3-3 Nakabiraki
25	Municipal Hiraki Housing 4 Gokan	2-3 Minamibiraki
26	Municipal Hiraki Nishi Housing 2 Gokan	3-5 Nakabiraki
27	Municipal Kitabiraki Housing 1 Gokan	1-1 Kitabiraki
28	Municipal Minami Tsumori Daini Housing 1 Gokan	6-3 Minamitsumori
29	Municipal Minami Tsumori Daini Housing 2 Gokan	6-3 Minamitsumori
30	Municipal Minami Tsumori Daisan Housing 1 Gokan	1-1 Minamitsumori
31	Municipal Minami Tsumori Daisan Housing 2 Gokan	1-1 Minamitsumori
32	Municipal Minami Tsumori Daiyon Housing 1 Gokan	2-4 Minamitsumori
33	Municipal Minami Tsumori Daiyon Housing 2 Gokan	2-4 Minamitsumori
34	Municipal Minami Tsumori Daiyon Housing 3 Gokan	2-4 Minamitsumori
35	Municipal Matsu Housing 1 Goto	1-3 Matsu
36	Nishinari Sports Center	1-6-1 Tamadehigashi
37	Nitori Nishinari Store	1-2-37 Deshiro
38	Joshin Minami Tsumori Store	5-2-14 Minamitsumori
39	Home Center Kohnan Minami Tsumori Store	6-1-75 Minamitsumori
40	Minami Osaka School of Nursing	7-14-31 Minamitsumori
41	Nishinari Ward Home Care Services Center Haginosato Annex	3-1-16 Matsu
42	Homes Minami Tsumori Store	1-6-41 Minamitsumori
43	Nishinari Wing	3-6-4 Kitatsumori
44	Osaka City Social Welfare Training and Information Center	2-5-20 Deshiro
45	Municipal Matsunomiya Housing 4 Gokan	3-2 Asahi
46	Municipal Nakatsumori Housing 1 Gokan	3-1 Tsumori
47	Municipal Nakatsumori Housing 2 Gokan	3-1 Tsumori
48	Municipal Minami Tsumori Daiichi Housing 1 Gokan	2-2 Minamitsumori
49	Municipal Minami Tsumori Daiichi Housing 2 Gokan	2-2 Minamitsumori
50	Municipal Deshirotori Daigo Housing 1 Gokan	3-2 Deshiro
51	Park Court	2-5-5 Deshiro
52	River Garden Kishinosato Tamade	1-16-4 Tamadenaka
53	Municipal Haginochayakita Housing 1 Gokan	1-11-22 Haginochaya
54	Municipal Amatsubashi Housing 1 Gokan	2-4-11 Minamitsumori
55	LIFE Tamadehigashi Store	2-9-40 Tamadehigashi
56	Kicon Tsumori	1-9-5 Tsumori

	Designated disaster evacuation site		JR
	Tsunami evacuation bldg.		Private railway
	Designated disaster evacuation site & tsunami evacuation bldg.		Subway
	City Hall		Underground shopping
	Ward Office/Ward Health and Welfare Center		Train station
	Police station		National route
	Fire station		Ward border
	Disaster relief heliport		Town border
	Outdoor emergency speaker		
	Underpass		

Note:

When evacuating to a tsunami evacuation building, evacuate only after checking that it is located on a high place that will not be inundated.



*As of March 2021. (Please see the website for an updated list of designated hazard areas.)

*For the evacuation time limit, please see the "List of Registered Tsunami Evacuation Buildings" on Osaka City's website, the Osaka City Map Information Site, or your local noticeboard.